

# Hampshire Water Transfer and Water Recycling Project

## Environmental Statement - Appendix 19.2 Figure 5 Pipelines between Budds Farm Wastewater Treatment Works and the Water Recycling Plant site against Protected Areas within a 2km buffer

**VOLUME NUMBER: 6**

**PLANNING INSPECTORATE SCHEME NUMBER: WA010002**

**APPLICATION DOCUMENT REFERENCE: 6.3**

**APFP REGULATION: 5(2)(a)**

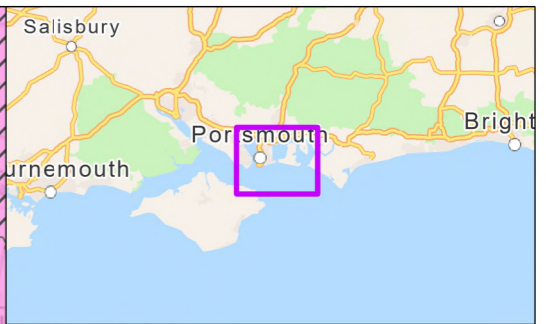
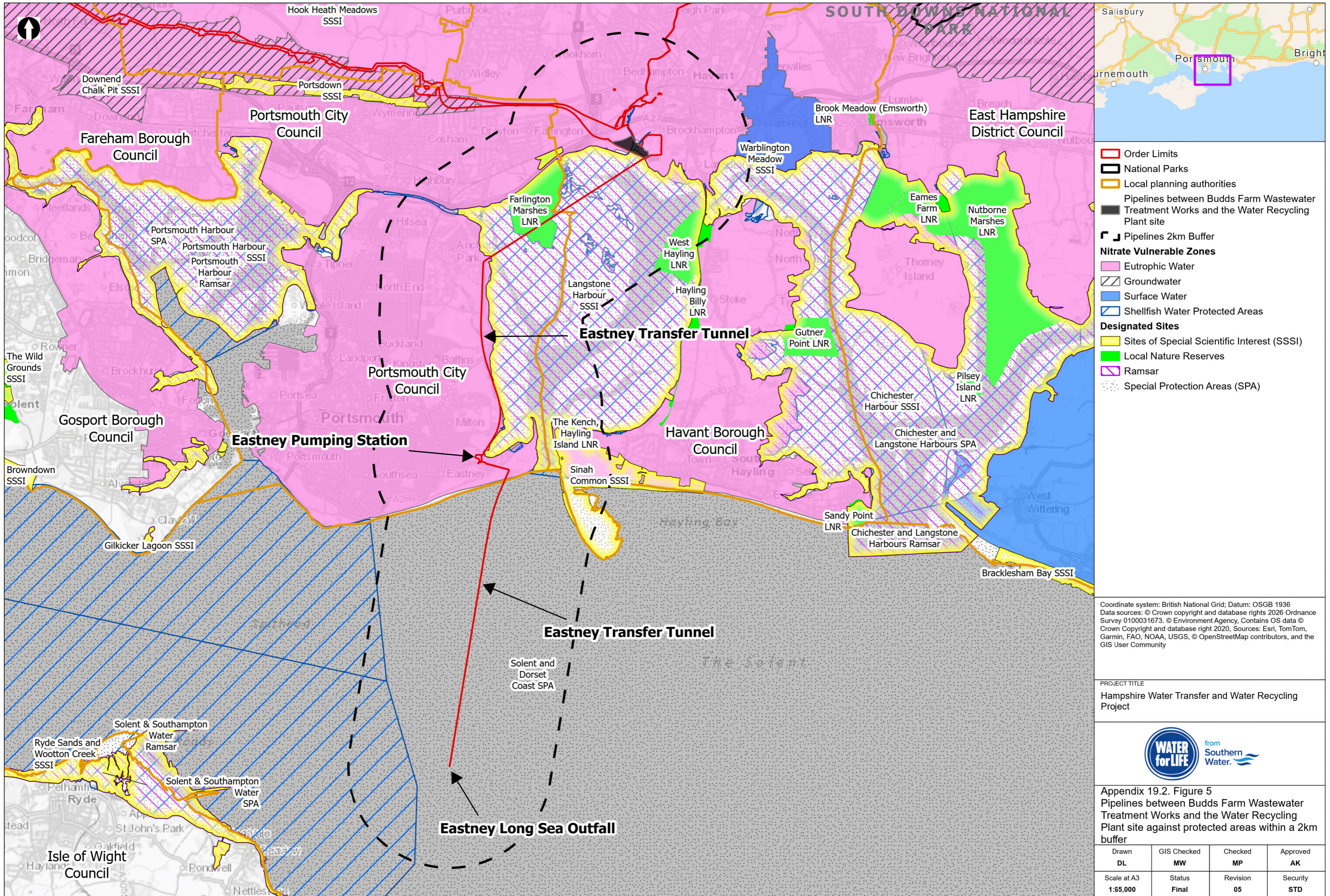
May 2026

Version 0



from  
**Southern  
Water** 





- Order Limits
- National Parks
- Local planning authorities
- Pipelines between Budds Farm Wastewater Treatment Works and the Water Recycling Plant site
- Pipelines 2km Buffer
- Nitrate Vulnerable Zones**
- Eutrophic Water
- Groundwater
- Surface Water
- Shellfish Water Protected Areas
- Designated Sites**
- Sites of Special Scientific Interest (SSSI)
- Local Nature Reserves
- Ramsar
- Special Protection Areas (SPA)

Coordinate system: British National Grid; Datum: OSGB 1936  
 Data sources: © Crown copyright and database rights 2026 Ordnance Survey 0100031673. © Environment Agency, Contains OS data © Crown Copyright and database right 2020. Sources: Esri, TomTom, Garmin, FAO, NOAA, USGS, © OpenStreetMap contributors, and the GIS User Community


PROJECT TITLE  
 Hampshire Water Transfer and Water Recycling Project



Appendix 19.2. Figure 5  
 Pipelines between Budds Farm Wastewater Treatment Works and the Water Recycling Plant site against protected areas within a 2km buffer

Drawn <b>DL</b>	GIS Checked <b>MW</b>	Checked <b>MP</b>	Approved <b>AK</b>
Scale at A3 <b>1:65,000</b>	Status <b>Final</b>	Revision <b>05</b>	Security <b>STD</b>

© Southern Water 2026  
 This document is issued for the party which commissioned it and for specific purposes connected with the captioned project only. It should not be relied upon by any other party or used for any other purpose. We accept no responsibility for the consequences of this document being relied upon by any other party, or being used for any other purpose, or containing any error or omission which is due to an error or omission in data supplied to us by other parties.



Drawing Number  
**PC5223-RHD-ES-ZZ-D-Z-0100**